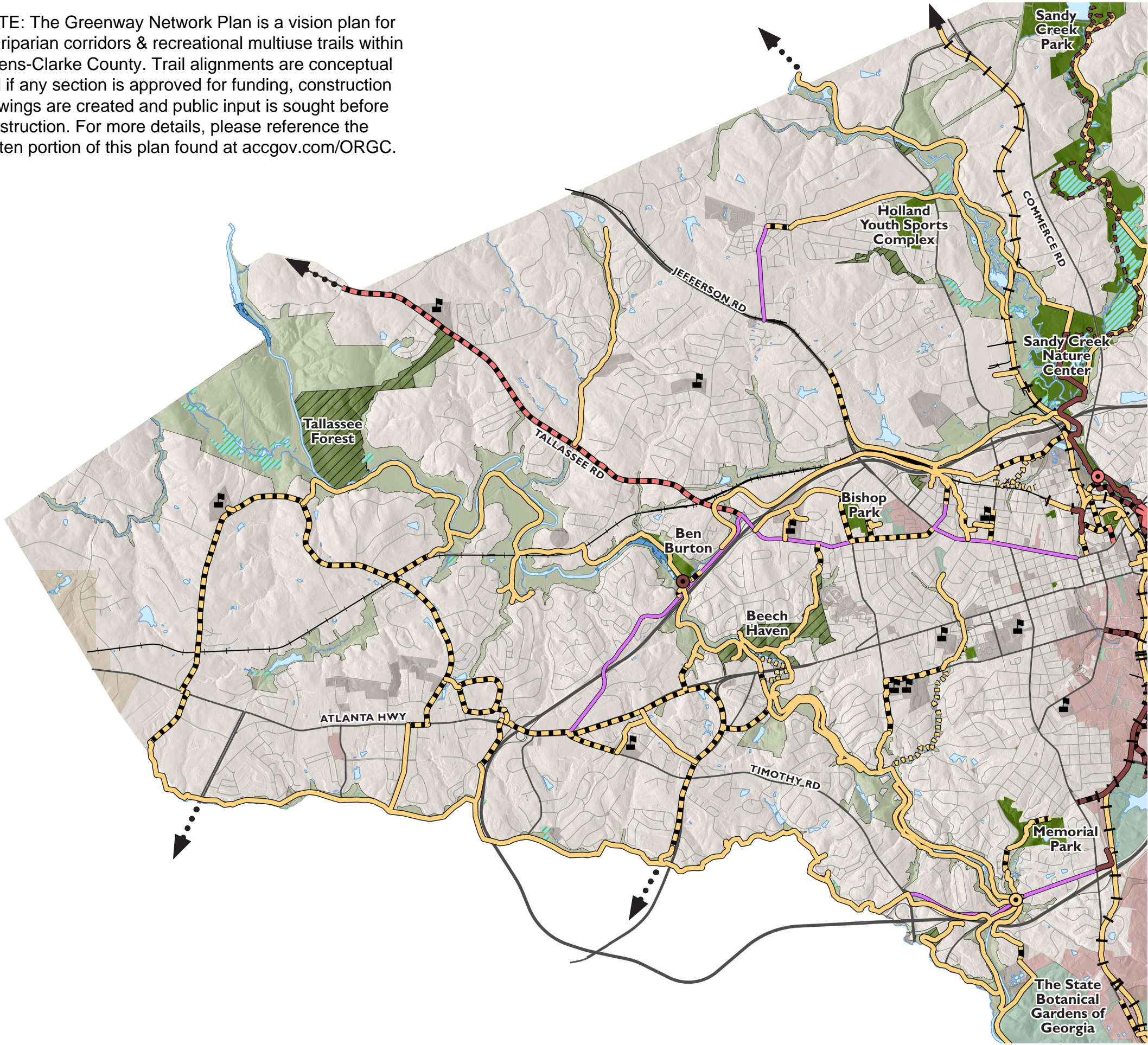
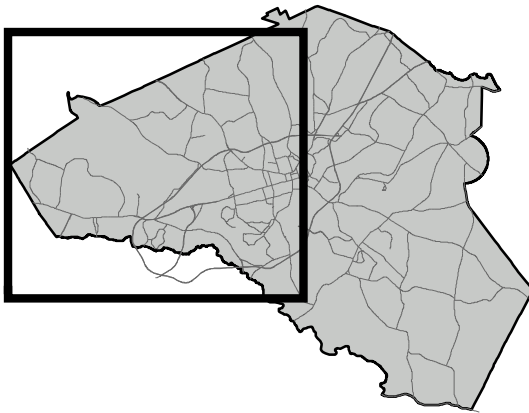


NOTE: The Greenway Network Plan is a vision plan for the riparian corridors & recreational multiuse trails within Athens-Clarke County. Trail alignments are conceptual and if any section is approved for funding, construction drawings are created and public input is sought before construction. For more details, please reference the written portion of this plan found at accgov.com/ORGC.



Location Map



Greenway Trail Network

Trail Type

Street Based

Multi-Use

Rail to Trail

Rail with Trail

Alternate Route

Pedestrian Only

Trail Status

Existing

Funded

Proposed

Athens in Motion

Water Trail Access

Existing

Funded

Proposed

Potential County Connection

Infrastructure

Railroads

Major Roads

Minor Roads

Hydrology

Surface Water

Shoals

Dams

Wetland

Areas of Interest

ACC Greenspace

Limited Access

Other Greenspace

UGA Property

Government

Conservation Area

School



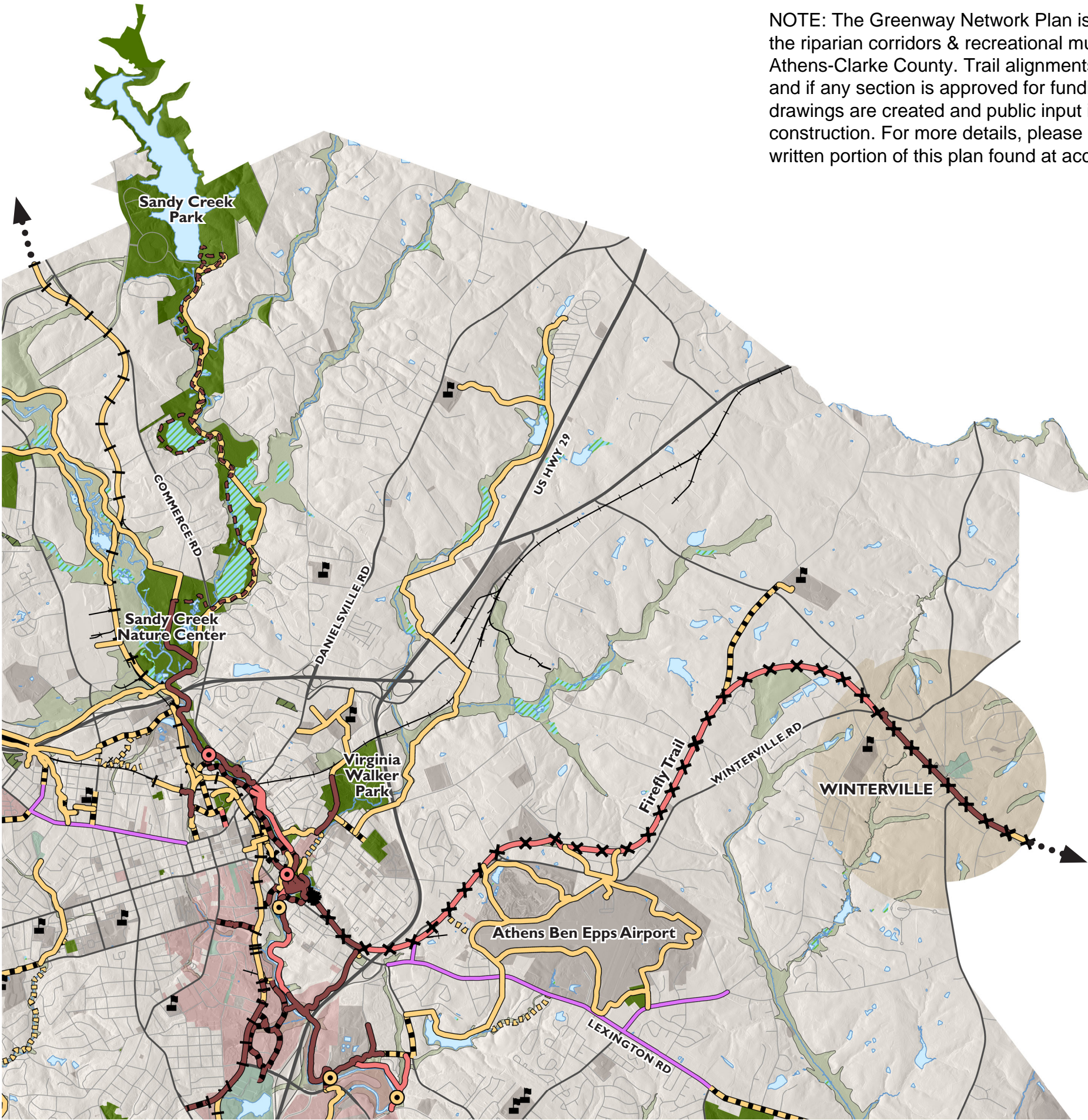
**PROPOSED TRAIL
NETWORK –
WEST**

Greenway Network Plan

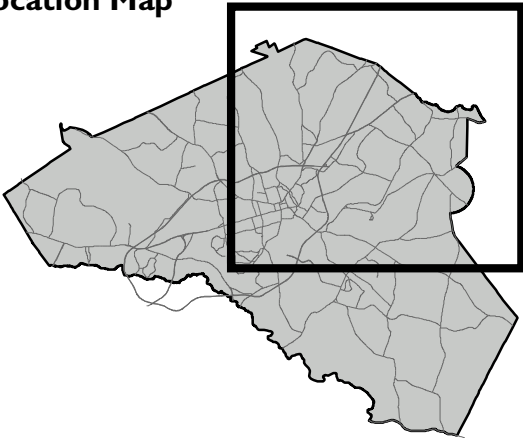
Athens, Georgia

January 2021

NOTE: The Greenway Network Plan is a vision plan for the riparian corridors & recreational multiuse trails within Athens-Clarke County. Trail alignments are conceptual and if any section is approved for funding, construction drawings are created and public input is sought before construction. For more details, please reference the written portion of this plan found at accgov.com/ORGC.



Location Map



Greenway Trail Network

- Trail Type**
- Street Based
 - Multi-Use
 - Rail to Trail
 - Rail with Trail
 - Alternate Route
 - Pedestrian Only

- Trail Status**
- Existing
 - Funded
 - Proposed
 - Athens in Motion

- Water Trail Access**
- Existing
 - Funded
 - Proposed
 - Potential County Connection

Infrastructure

- Railroads
- Major Roads
- Minor Roads

Hydrology

- Surface Water
- Shoals
- Dams
- Wetland

Areas of Interest

- ACC Greenspace
- Limited Access
- Other Greenspace
- UGA Property
- Government
- Conservation Area
- School

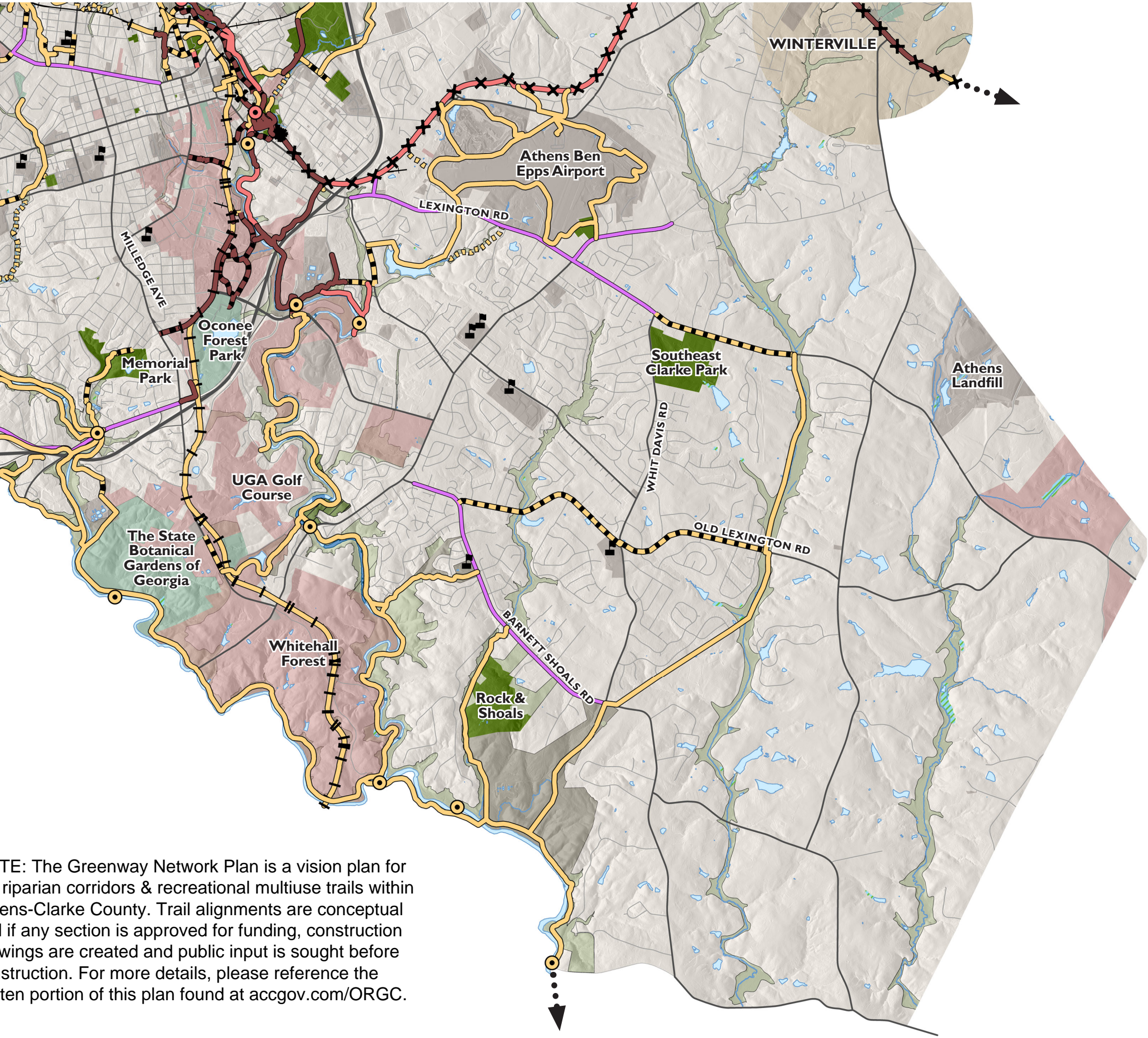


PROPOSED TRAIL NETWORK – NORTHEAST
Greenway Network Plan
Athens, Georgia
January 2021

Prepared by
ACC Leisure Services
Office of Park Planning

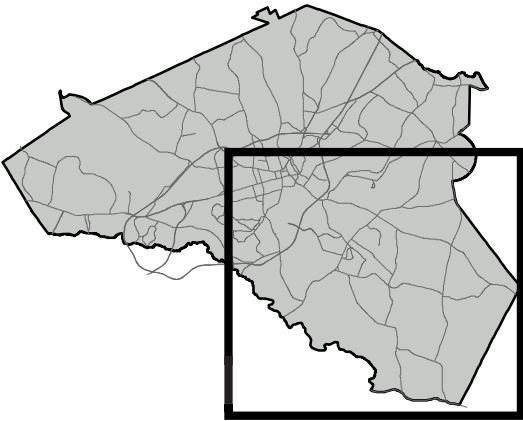


for Athens -
Clarke County
Leisure Services



NOTE: The Greenway Network Plan is a vision plan for the riparian corridors & recreational multiuse trails within Athens-Clarke County. Trail alignments are conceptual and if any section is approved for funding, construction drawings are created and public input is sought before construction. For more details, please reference the written portion of this plan found at accgov.com/ORGCC.

Location Map



Greenway Trail Network

Trail Type

- Street Based
- Multi-Use
- Rail to Trail
- Rail with Trail
- Alternate Route
- Pedestrian Only

Trail Status

- Existing
- Funded
- Proposed
- Athens in Motion

Water Trail Access

- Existing
- Funded
- Proposed
- Potential County Connection

Infrastructure

- Railroads
- Major Roads
- Minor Roads

Hydrology

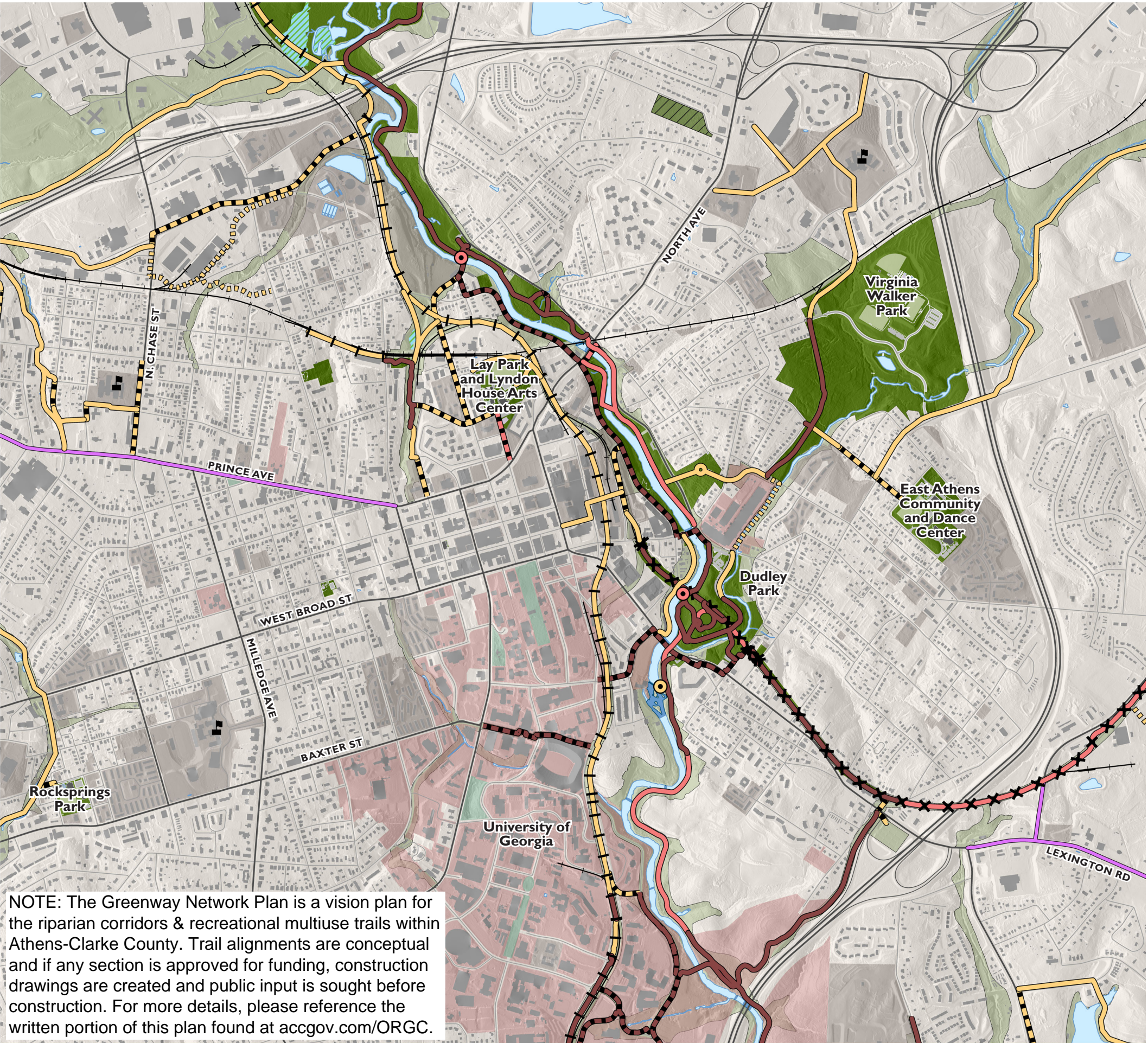
- Surface Water
- Shoals
- Dams
- Wetland

Areas of Interest

- ACC Greenspace
- Limited Access
- Other Greenspace
- UGA Property
- Government
- Conservation Area
- School

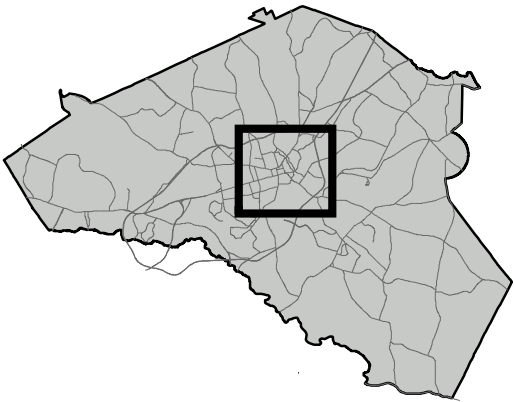


PROPOSED TRAIL NETWORK – SOUTHEAST
Greenway Network Plan
Athens, Georgia
January 2021



NOTE: The Greenway Network Plan is a vision plan for the riparian corridors & recreational multiuse trails within Athens-Clarke County. Trail alignments are conceptual and if any section is approved for funding, construction drawings are created and public input is sought before construction. For more details, please reference the written portion of this plan found at accgov.com/ORGC.

Location Map



Greenway Trail Network

- Trail Type**
- Street Based
 - Multi-Use
 - Rail to Trail
 - Rail with Trail
 - Alternate Route
 - Pedestrian Only

- Trail Status**
- Existing
 - Funded
 - Proposed
 - Athens in Motion

- Water Trail Access**
- Existing
 - Funded
 - Proposed
 - Potential County Connection

Infrastructure

- Railroads
- Major Roads
- Minor Roads

Hydrology

- Surface Water
- Shoals
- Dams
- Wetland

Areas of Interest

- ACC Greenspace
- Limited Access
- Other Greenspace
- UGA Property
- Government
- Conservation Area
- School



PROPOSED TRAIL NETWORK – INSET

Greenway Network Plan

Athens, Georgia

January 2021

Prepared by
ACC Leisure Services
Office of Park Planning



for Athens -
Clarke County
Leisure Services