

Pittard Road and Dunlap Road – Summary Reports Potential Environmental Issues and Community Concerns

Reports compiled by: Mike Wharton and Suki Janssen

Research Team: Mike Wharton, Josh Edwards, Joseph D'Angelo, Suki Janssen

Legal Review and Assistance Provided by

Judd Drake, ACCGov Attorney's Office

Rebecca A. Davis; Seyfarth Shaw LLP

Purpose/Agenda

- Project Authorization
- Determining the Area of Interest
- Research and Investigation
- Findings and Recommendations

Project Authorization

- July 7, 2020 – Resolution in Recognition that Black Lives Matter

The Unified Government will explore ways to work to address the environmental health concerns in the Pittard Road and Dunlap Road Black communities.

- June 2021 – Funding

Budget allocation to investigate potential environmental concerns in the Pittard and Dunlap Road Areas

The nature and extent of the concern was not defined at the time

Created 2 Reports

Pittard Road Summary Report And Dunlap Road (Landfill) Summary Report

Based on Public vs. Private Land Ownership

Environmental concerns related to Pittard Road are generally associated with privately owned land, while the concerns in the area of Dunlap Road involve the Municipal Solid Waste Landfill owned by ACCGov.

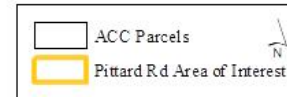
Because of the two different types of ownership (public and private), these areas were divided into two sub-projects to better address area-specific concerns and issues.

Pittard Road Summary Report

Defining the Area of Interest

- Met with District 9 Commissioner Thornton and area residents
- Reviewed historic aerial maps (from 1938-2021) for past land use
- Reviewed hydrology, topography
- Established a “best guess” Area of Interest (maps)

Pittard Road Area of Interest



0 0.5 1 Miles

2019 Ortho; Sustainability Office October 2021

Madison Co.

Hull Road

CSX Mainline

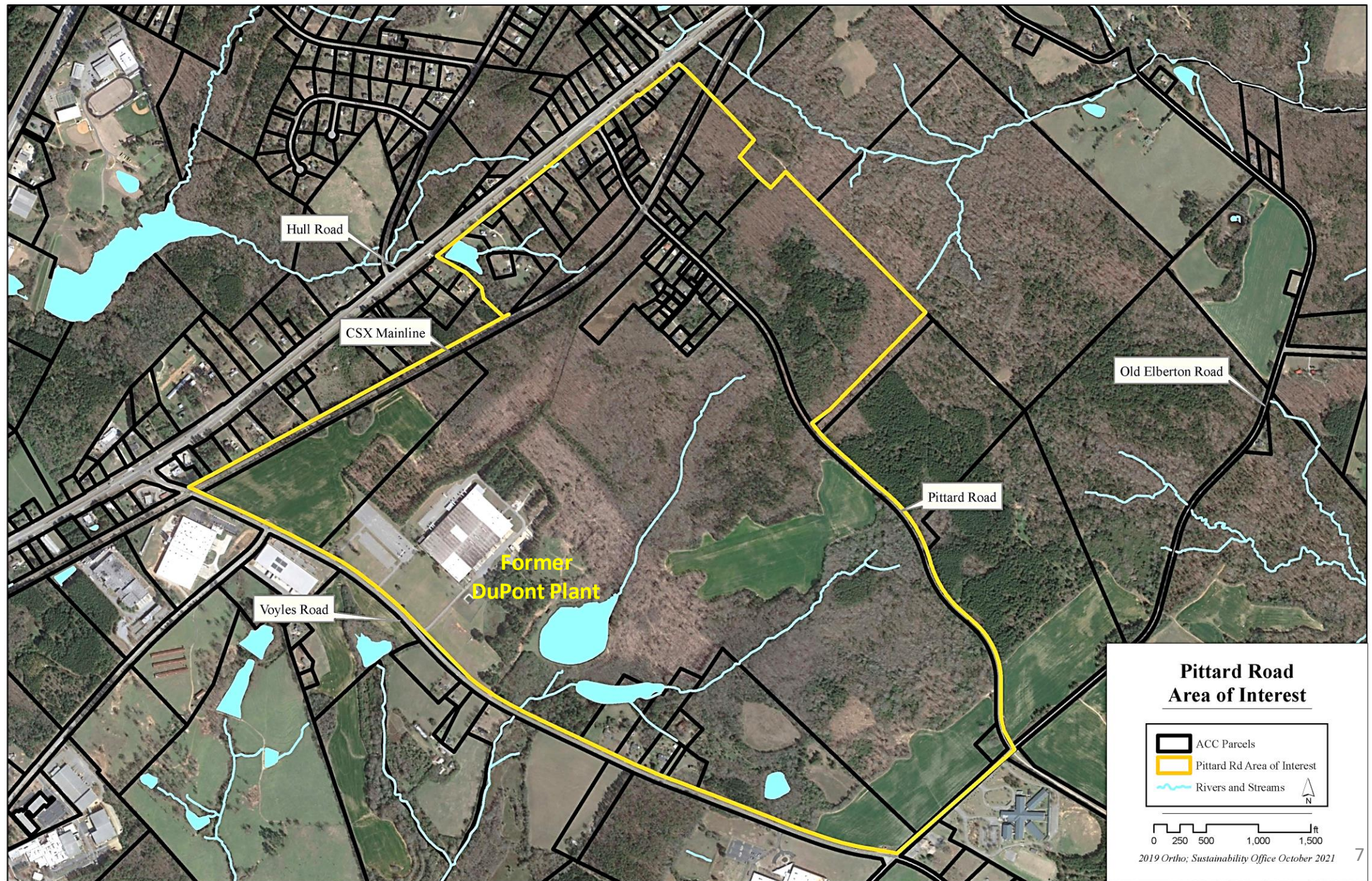
US 29 North

10 Loop

Pittard Road

Old Elberton Road

Voyles Road



Conducted Research and Records Investigation

- Submitted **Open Records** and Freedom of Information Requests – state and federal
- Search for **legal actions** in the area, found a DOJ complaint (2005) and a Consent Decree (2006)
- Obtained a Georgia Public **Cancer Cluster Investigation** Report (2006)
- Obtained **Environmental Assessments** both Phase 1 and Phase 2
- Atlanta Testing and Engineering (**ground water** – 1988)
- Vertex Companies, Inc. (**Phase 1** – 2018)
- All Phase Environmental (**Phase 1**- 2019)
- All Phase Environmental (**Limited Phase 2** Subsurface Investigation- Underground Storage Tank
- Nutter and Associates (**Land Application System Report** – 2020)
- Georgia Environmental Protection Division – **Well Testing Sites**

Findings

- **Private Land** - Limits on ACCGov access/action
- **No evidence in the record** of environmental, health, or toxic substance release issues
- **EPA and EPD Records Requests** – no evidence that would warrant action
- **Environmental Justice** – no evidence that would raise Environmental Justice related issues

Recommendations

- Present the findings to the Mayor and Commission
- Make Summary Report and all documents found during the investigation available to the public
- Host a public meeting to share results

Public Meeting: April 27, 2003 starting at 6pm – New Grove Baptist Church

Report and Attachments: www.accgov.com/pittard

Questions?

Dunlap Road Summary Report

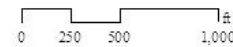


Area of Interest


Lexington Road

Wesley

ACCGov Landfill Property Boundary



State of Georgia 2019 Orthophoto Base; Sustainability Office 12/2021



ACC
ATLANTIC COAST
CONSULTING, INC.
680 Colonial Park Dr.
Suite 110
Roswell, GA 30075
o 770.594.5998
www.atloc.net

PROJECT:
ATHENS-CLARKE
COUNTY LANDFILL

Athera-Clarke County, Georgia

ATHENS-CLARKE
COUNTY UNIFIED
GOVERNMENT

745 SOUTH MILLEDGE AVENUE
ATHENS, GEORGIA
(706) 613-8508

REVISIONS

Drawn by: **JB** Checked by: **CA**

PROJECT NUMBER:
GO17-101
December 201

POTENTIOMETRIC
SURFACE MAP
OCTOBER 2018

Purpose/Agenda

- Research and Investigation
- Findings and Recommendations

Compiled Landfill Corrective Actions, Reports and Inspections

- Summarized **Corrective measures** implemented to address the historical groundwater contamination
- Outlined **Citizen Agreement** water requirements from 1992
- Included GADPH **Health Consultation** results from 2000
- Reviewed Resident **Response Letters** from requests and/or complaints to EPD and GADPH
- **Surface Water Test Results** from Atlantic Coast Consulting and ACC Public Utilities Department
- 2022 **Status of Remedial Action Review Report (SRARR)** required by GA EPD plus the previous two available from 2016 and 2020
- Recent **GA EPD Compliance Inspection** (past inspections available upon request)

Findings

- **No evidence in the record** of new environmental health concerns. Historical groundwater contamination in correction action.
- **Current Data** – demonstrates that the implementation of ongoing remedial measures is responsible for improved groundwater quality at the site. The landfill has been consistently in compliance.
- **Environmental Justice** – no evidence that would raise Environmental Justice related issues but perception issues that need to be addressed through public engagement.

Recommendations

- Present the findings to the Mayor and Commission
- Make Summary Report and all documents found during the investigation available to the public
- Provide information and the process for well testing in the Dunlap Road community
- Host a public meeting to share results
- Depending on comments from the public, ACCGov could request another health assessment, EPD operational review and/or third party compliance review

Questions?

Public Meeting: April 25, 2003 starting at 6 pm –
Billups Grove Baptist Church

Report and Attachments: www.accgov.com/dunlap