3970 Atlanta Hwy
Ben Burton Rd
Cleveland Rd
Logmont Trce
Littleton Way
Crane Dr
Atlanta Hwy
Commerce Blvd
Geoffrey Way
Mill Center Blvd
Mellwood Dr
Parcel Lines
Building Footprints
1 in = 0.05 miles
N
Miles
0
0.025
0.05
0.1

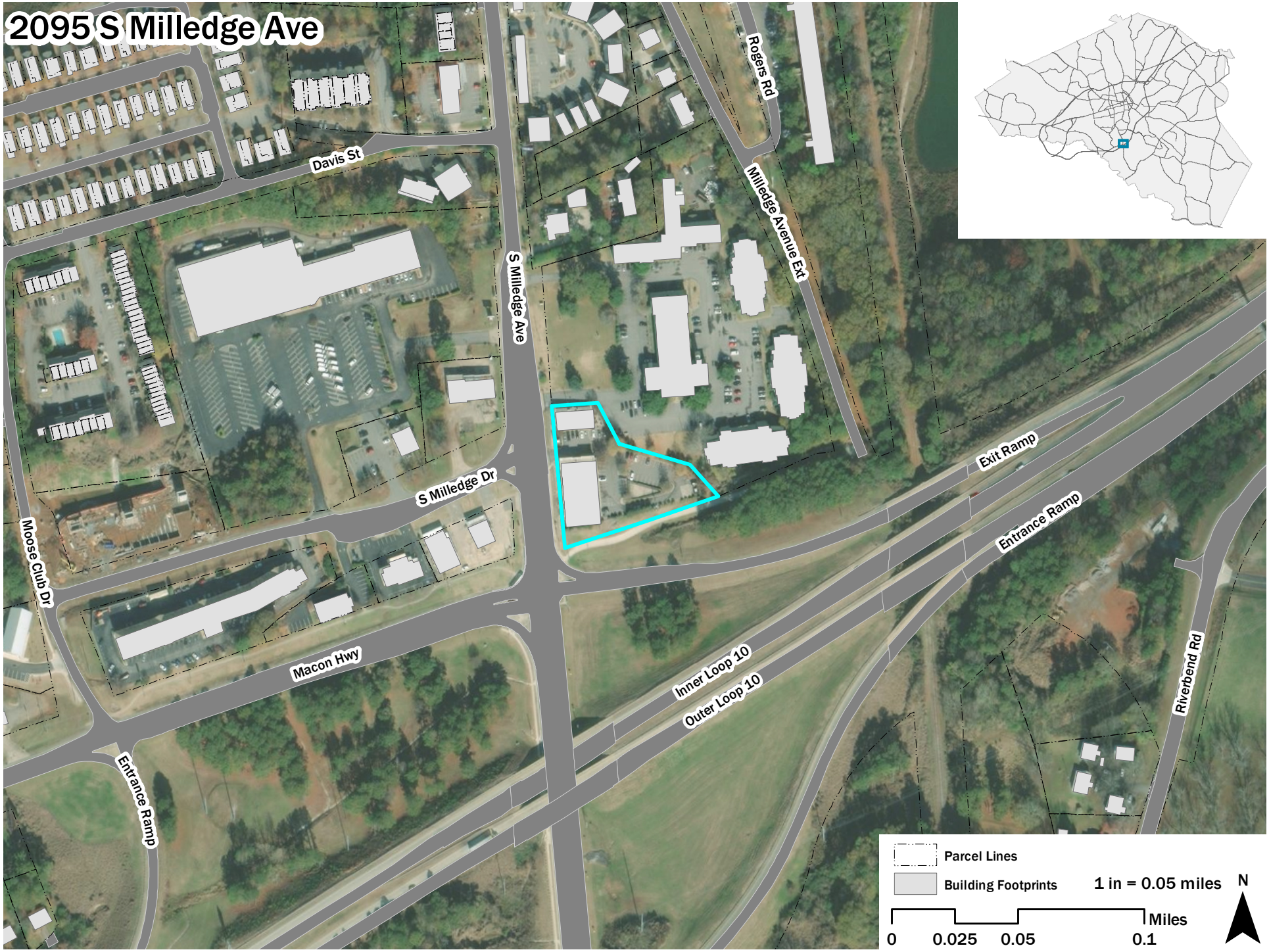
2095 S Milledge Ave
Davis St
S Milledge Ave
Rogers Rd
Milledge Avenue Ext
S Milledge Dr
Moose Club Dr
Macon Hwy
Entrance Ramp
Inner Loop 10
Outer Loop 10
Exit Ramp
Entrance Ramp
Riverbend Rd
Parcel Lines
Building Footprints
1 in = 0.05 miles
N
Miles
0
0.025
0.05
0.1

1015 Macon Hwy

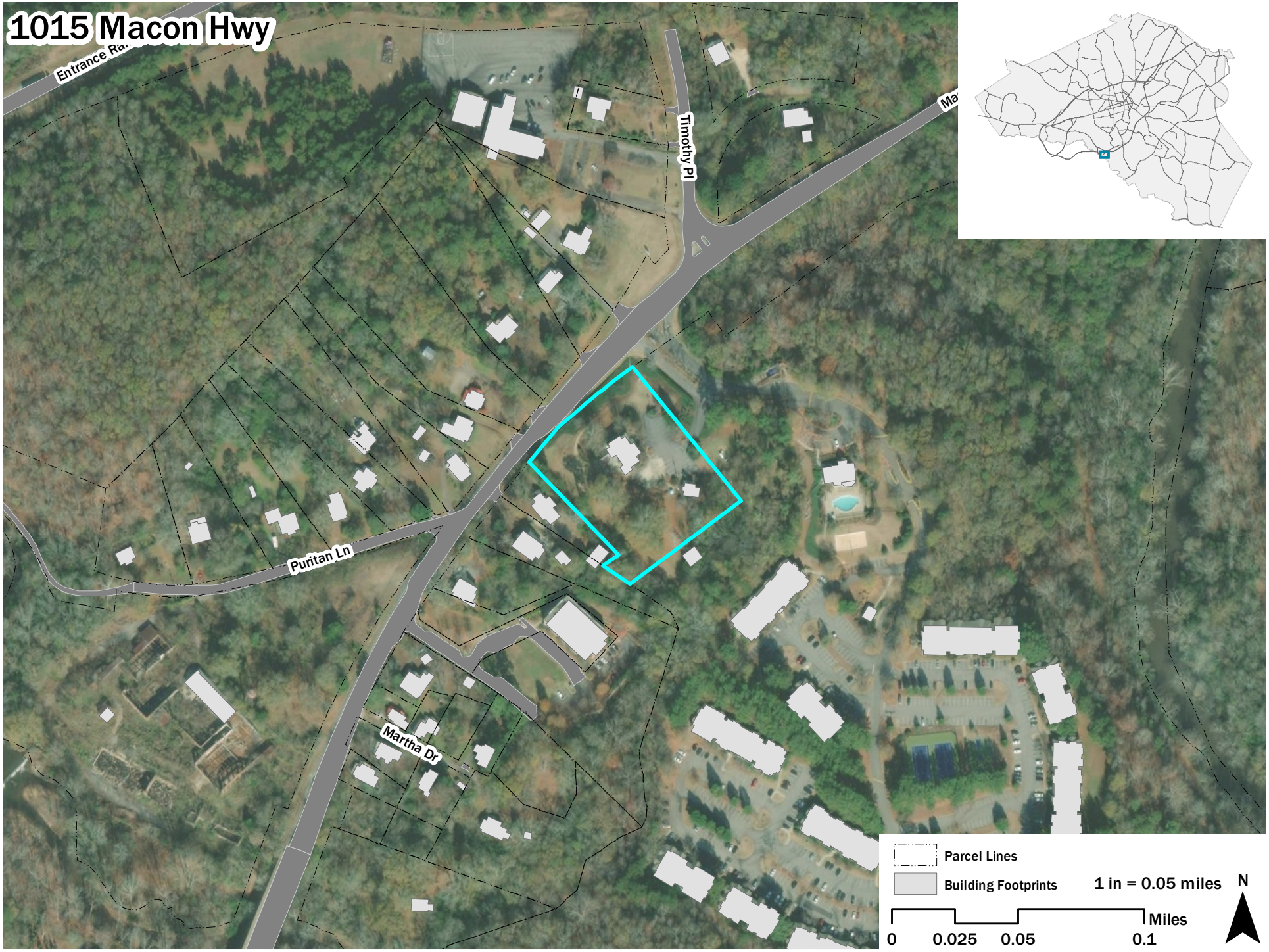

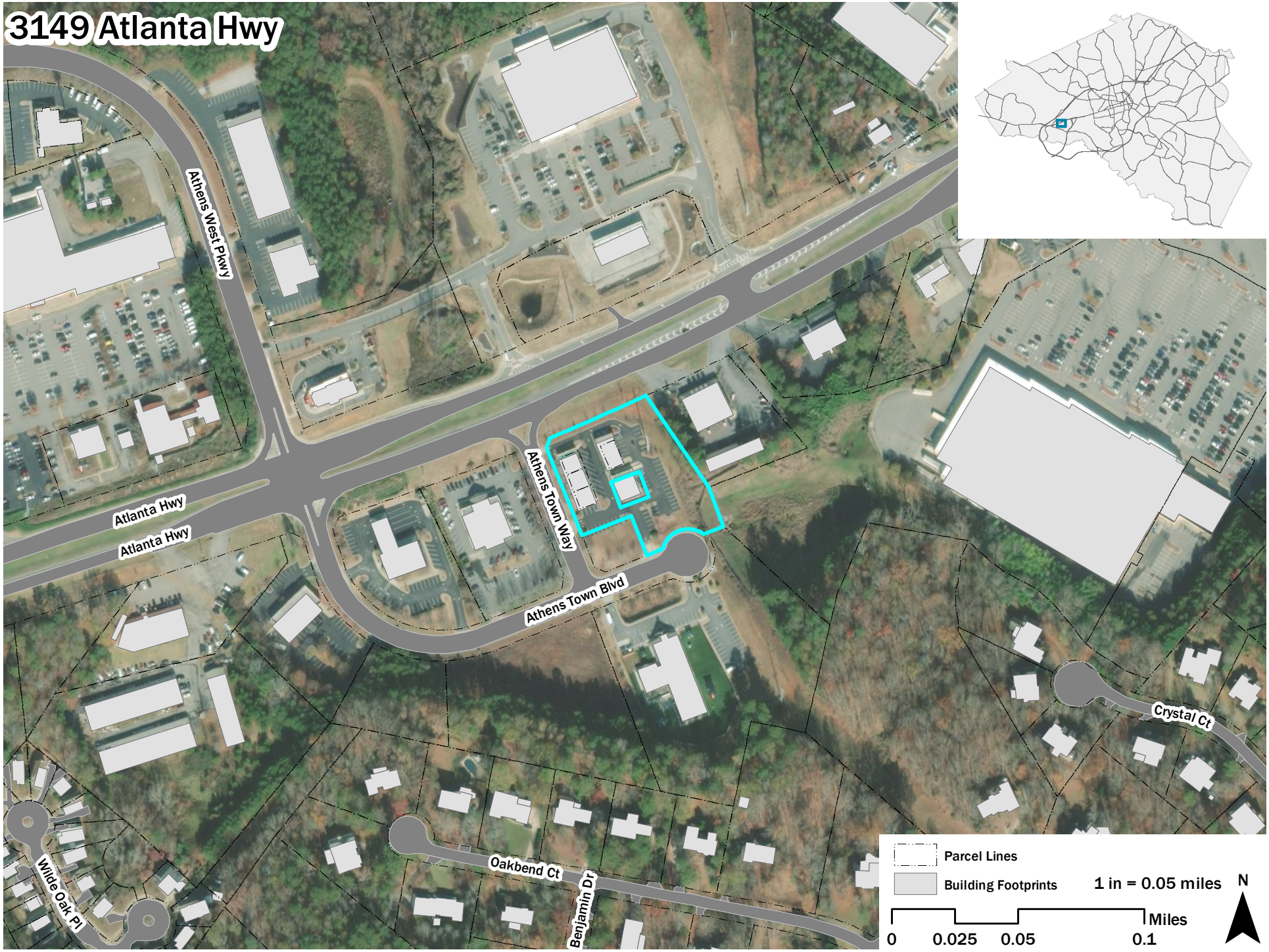
3149 Atlanta Hwy
Athens West Pkwy
Atlanta Hwy
Atlanta Hwy
Athens Town Way
Athens Town Blvd
Crystal Ct
Oakbend Ct
Benjamin Dr
Wilde Oak Pl
Parcel Lines
Building Footprints
1 in = 0.05 miles
N
Miles
0
0.025
0.05
0.1

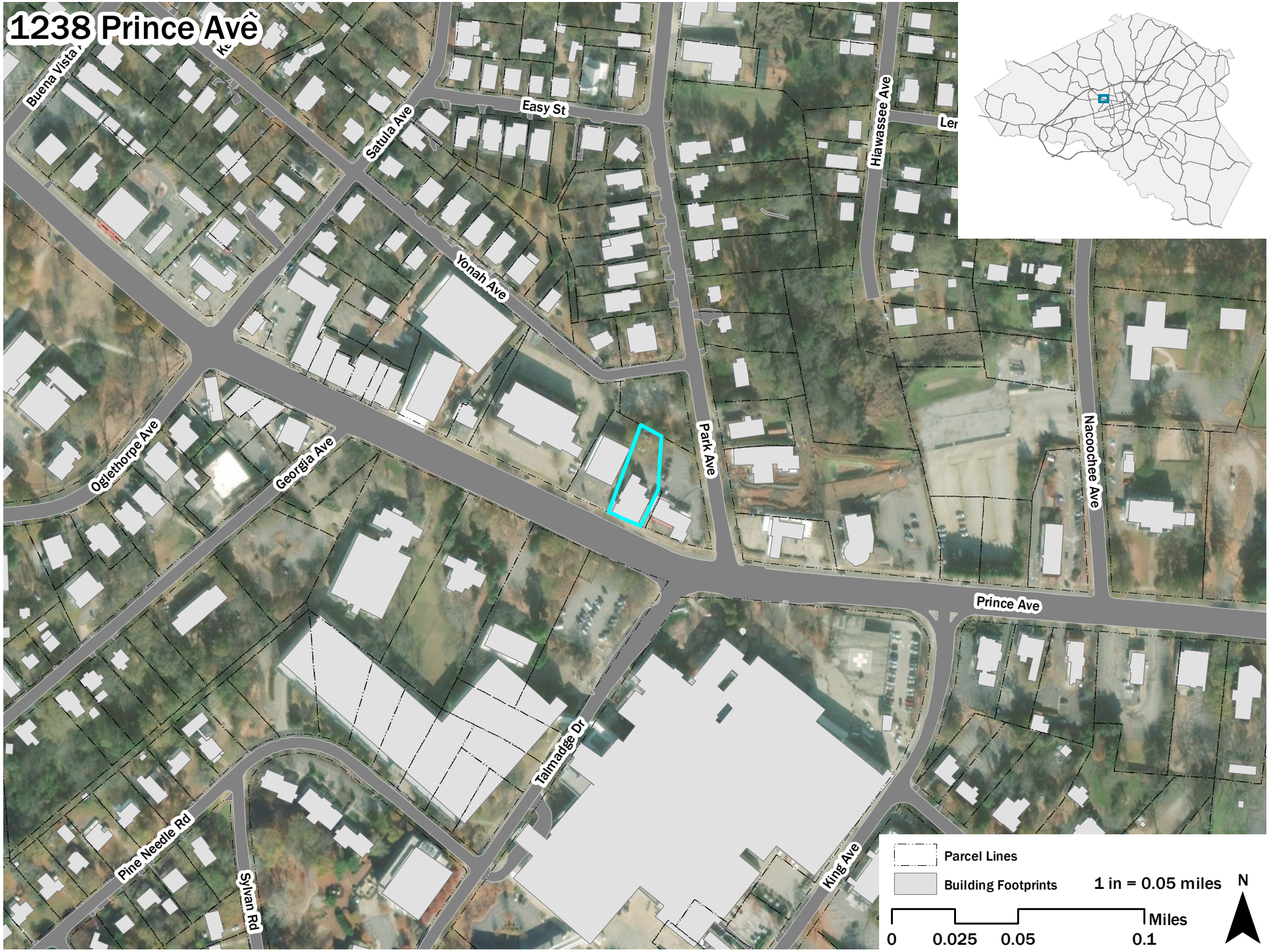
1238 Prince Ave
Buena Vista
Satula Ave
Easy St
Hiawassee Ave
Yonah Ave
Park Ave
Nacoochee Ave
Oglethorpe Ave
Georgia Ave
Prince Ave
Talmadge Dr
Pine Needle Rd
Sylvan Rd
King Ave
Parcel Lines
Building Footprints
1 in = 0.05 miles
N
Miles
0
0.025
0.05
0.1

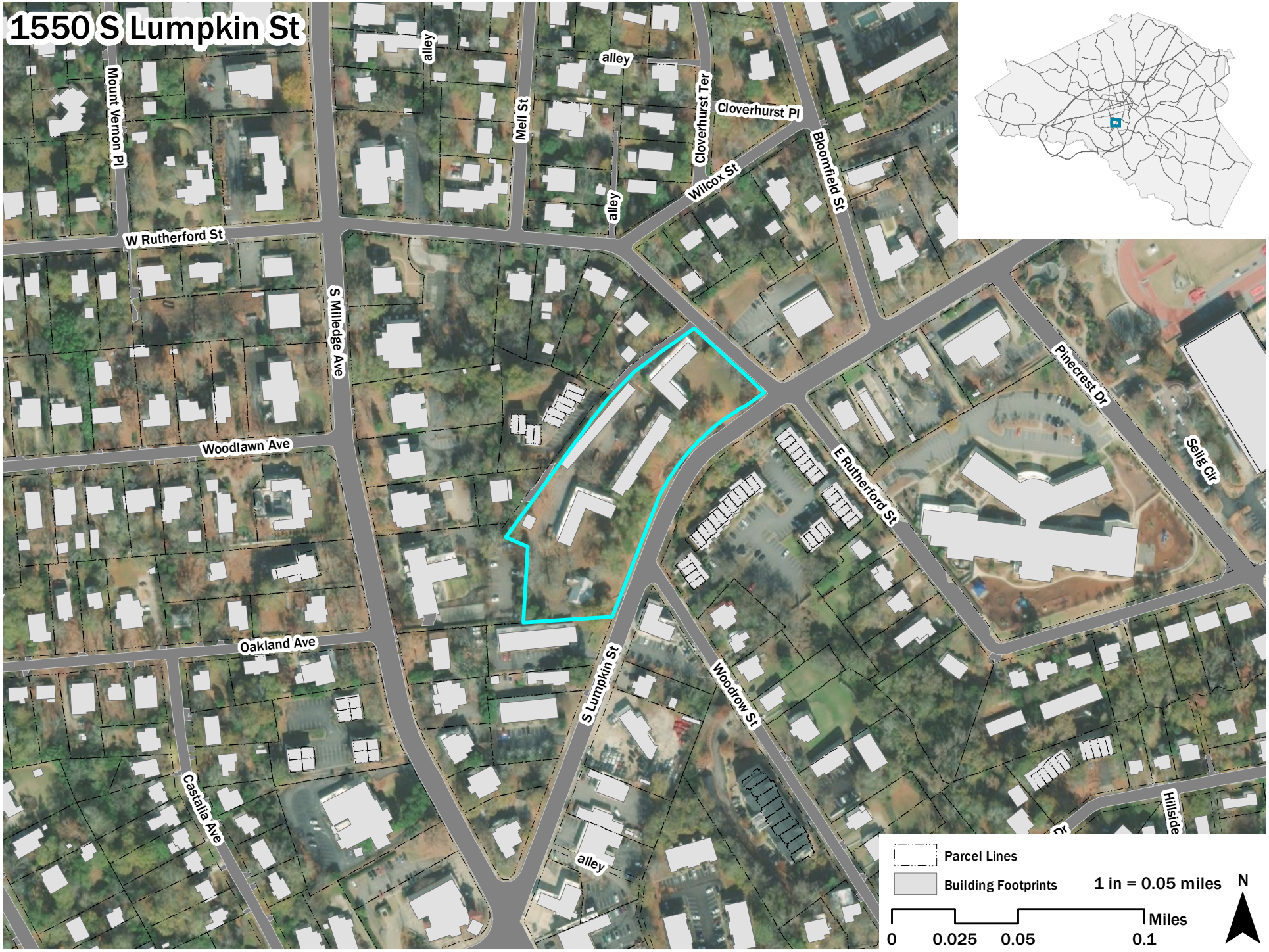
1550 S Lumpkin St
Mount Vernon Pl
alley
alley
Mell St
Cloverhurst Ter
Cloverhurst Pl
Bloomfield St
Wilcox St
alley
W Rutherford St
S Milledge Ave
Woodlawn Ave
Pinecrest Dr
Selig Cir
E Rutherford St
Oakland Ave
S Lumpkin St
Woodrow St
Castalia Ave
alley
Hillside
Parcel Lines
Building Footprints
1 in = 0.05 miles
N
Miles
0
0.025
0.05
0.1

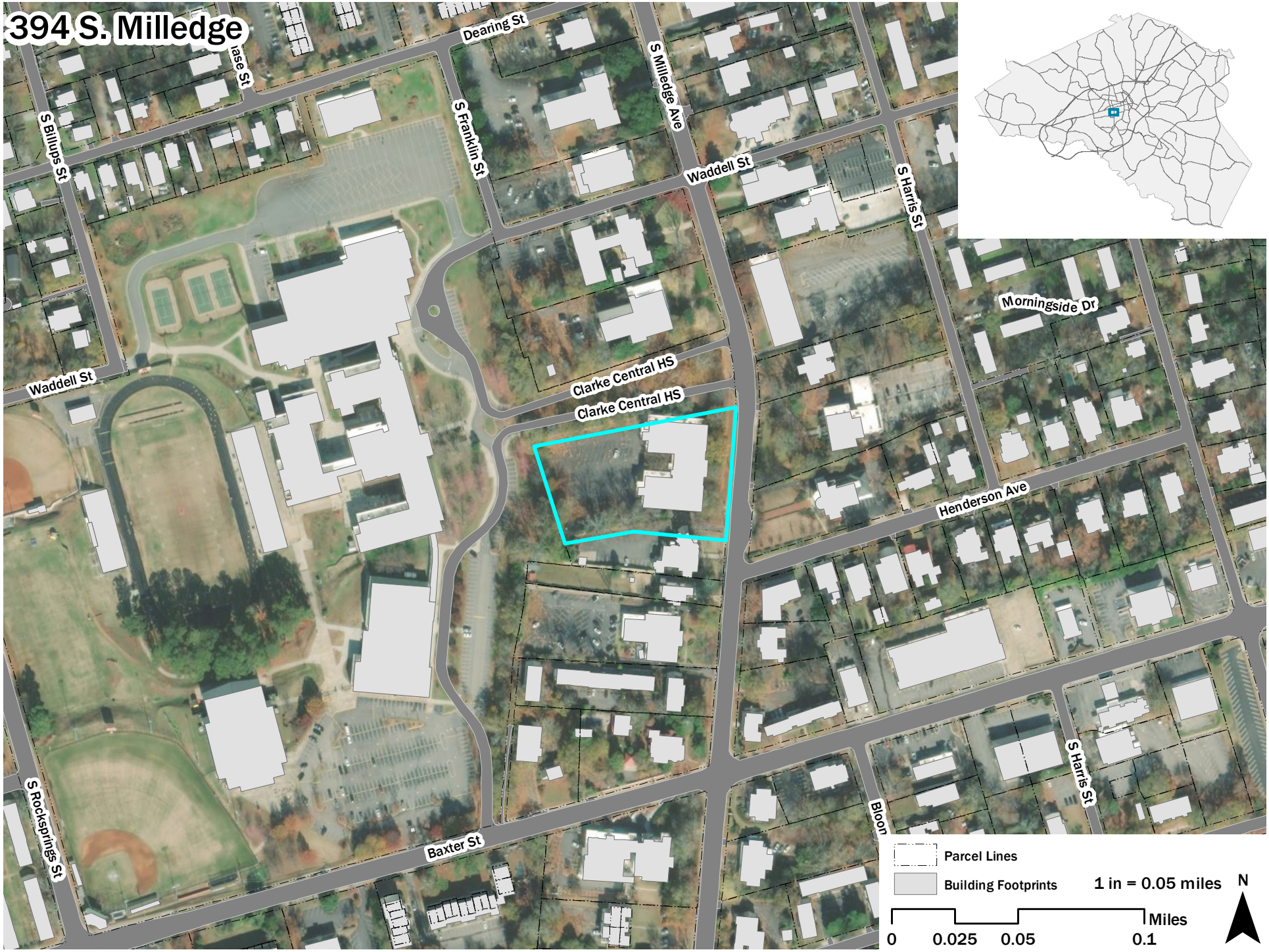
394 S. Milledge
Dearing St
S Billups St
S Franklin St
S Milledge Ave
Waddell St
S Harris St
Morningside Dr
Clarke Central HS
Clarke Central HS
Waddell St
Henderson Ave
S Rocksprings St
Baxter St
S Harris St
Parcel Lines
Building Footprints
1 in = 0.05 miles
N
Miles
0
0.025
0.05
0.1

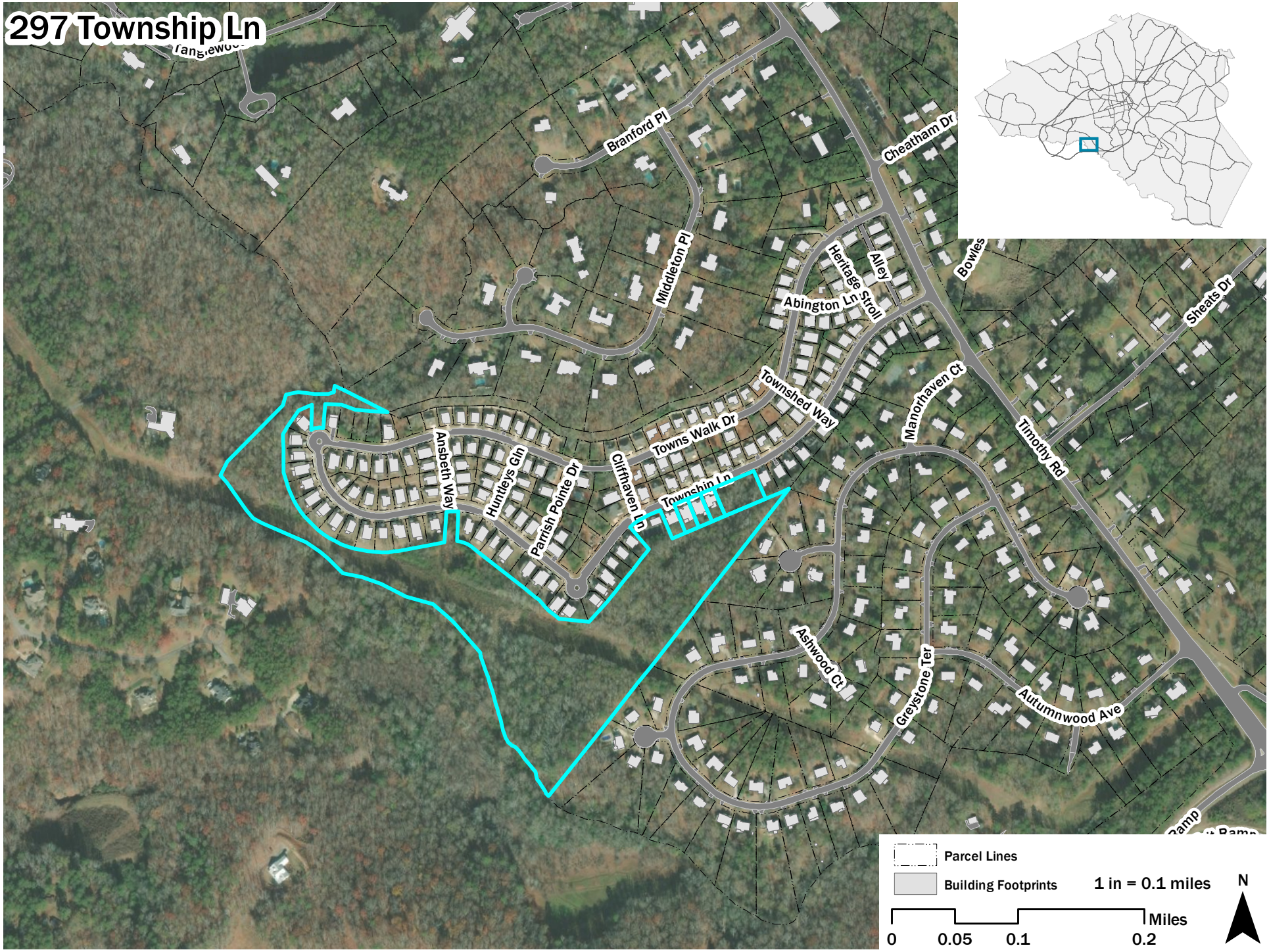
297 Township Ln
Branford Pl
Cheatham Dr
Middleton Pl
Heritage Stroll
Alley
Bowles
Abington Ln
Sheats Dr
Townshed Way
Manorhaven Ct
Towns Walk Dr
Timothy Rd
Ansbeth Way
Huntleys Gln
Parrish Pointe Dr
Cliffhaven Ln
Township Ln
Ashwood Ct
Greystone Ter
Autumnwood Ave
Parcel Lines
Building Footprints
1 in = 0.1 miles
Miles
0
0.05
0.1
0.2
N

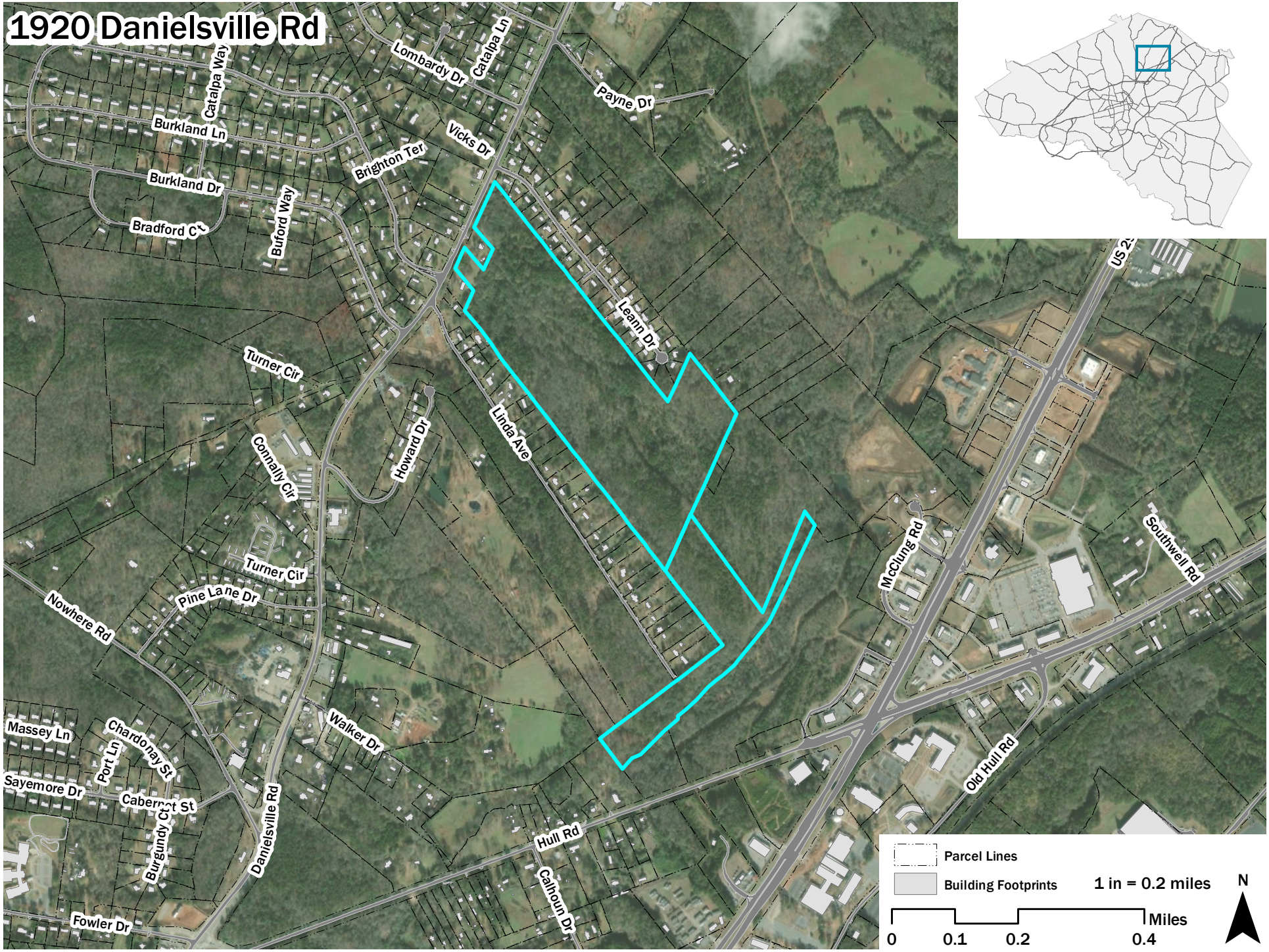
1920 Danielsville Rd
Catalpa Way
Lombardy Dr
Catalpa Ln
Payne Dr
Burkland Ln
Vicks Dr
Brighton Ter
Burkland Dr
Buford Way
Bradford Ct
Leann Dr
Turner Cir
Linda Ave
Howard Dr
Connally Cir
Turner Cir
Pine Lane Dr
Nowhere Rd
McClung Rd
Southwell Rd
Walker Dr
Massey Ln
Chardonay St
Port Ln
Sayemore Dr
Cabernet St
Burgundy Ct
Danielsville Rd
Hull Rd
Old Hull Rd
Calhoun Dr
Fowler Dr
Parcel Lines
Building Footprints
1 in = 0.2 miles
Miles
0
0.1
0.2
0.4
N

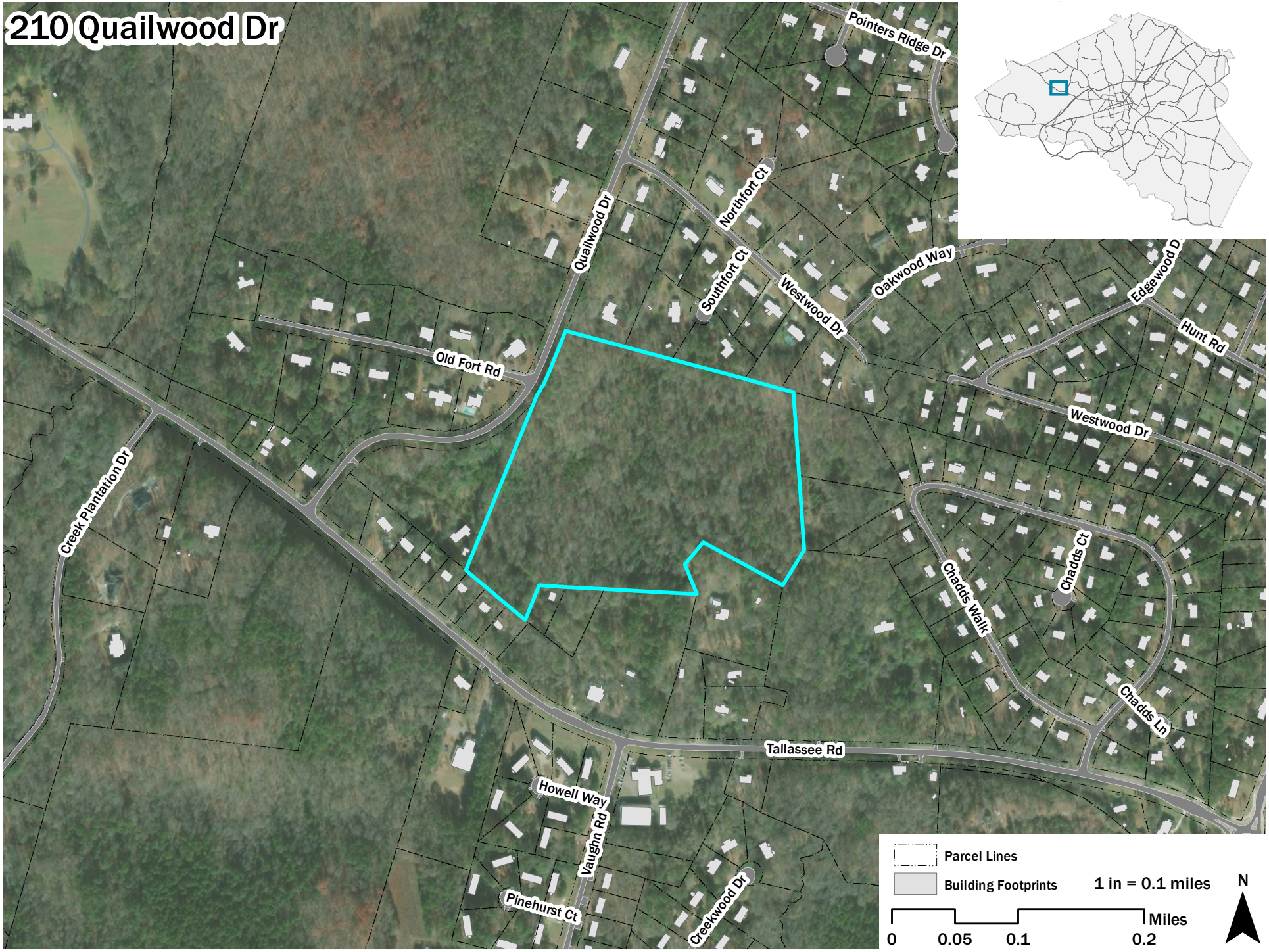
210 Quailwood Dr
Pointers Ridge Dr
Quailwood Dr
Northfort Ct
Southfort Ct
Westwood Dr
Oakwood Way
Edgewood Dr
Hunt Rd
Old Fort Rd
Westwood Dr
Creek Plantation Dr
Chadds Ct
Chadds Walk
Chadds Ln
Tallassee Rd
Howell Way
Vaughn Rd
Pinehurst Ct
Creekwood Dr
Parcel Lines
Building Footprints
1 in = 0.1 miles
Miles
0
0.05
0.1
0.2
N

1086 W Broad St

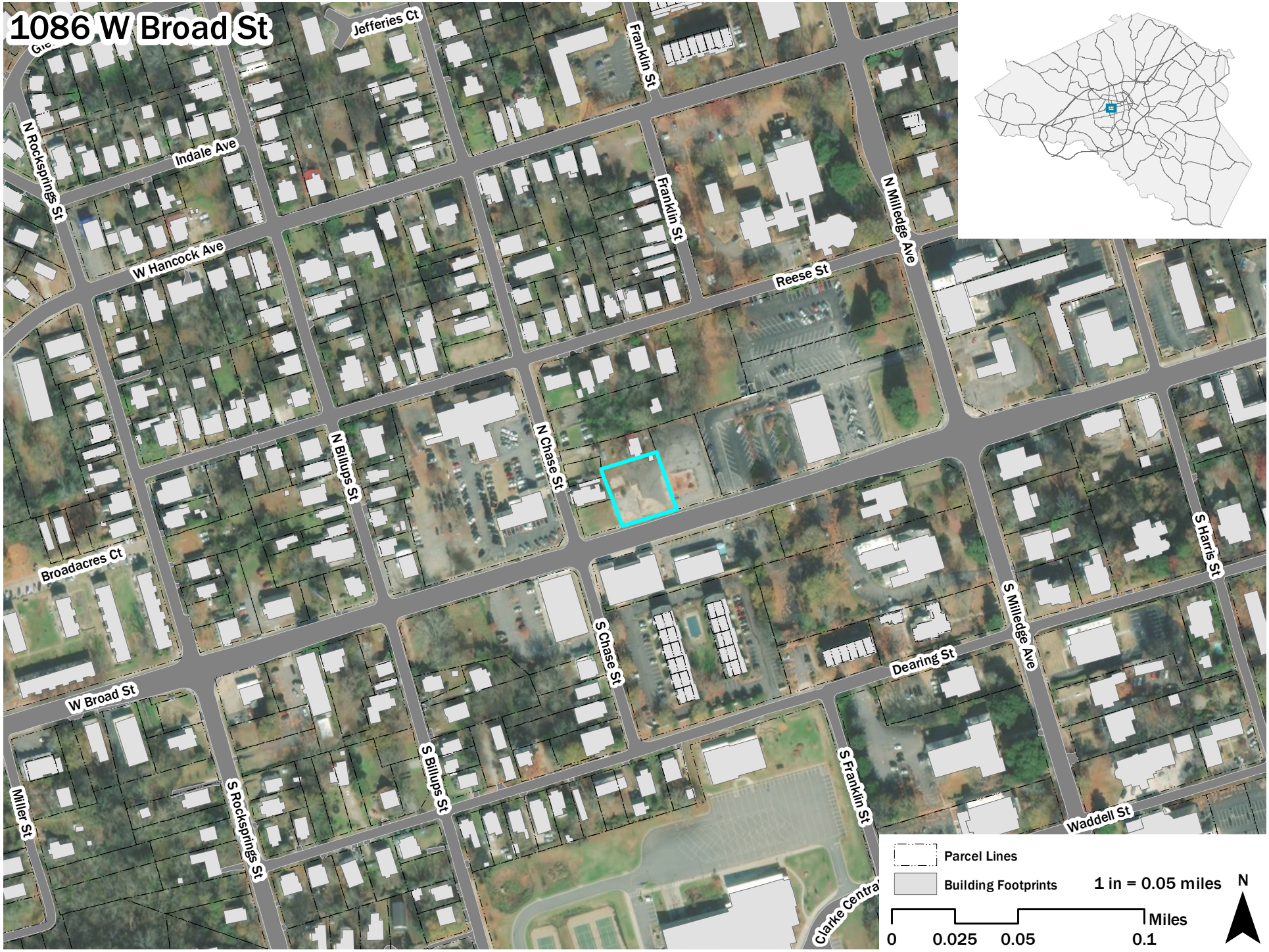

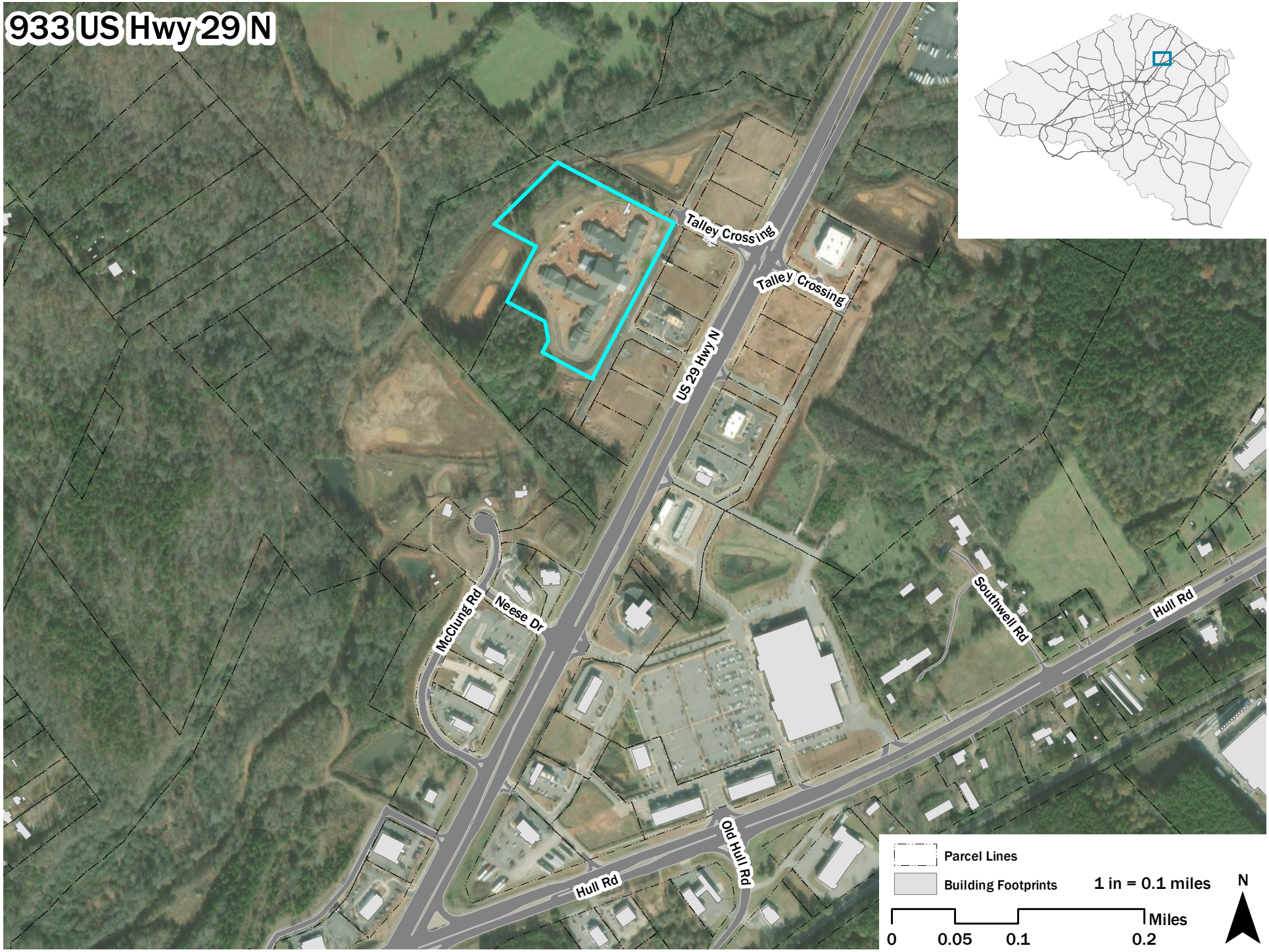
933 US Hwy 29 N
Talley Crossing
Talley Crossing
US 29 Hwy N
McClung Rd
Neese Dr
Southwell Rd
Hull Rd
Old Hull Rd
Hull Rd
Parcel Lines
Building Footprints
1 in = 0.1 miles
Miles
0
0.05
0.1
0.2
N