

## HOW TO RIDE ACC TRANSIT

**① PLAN YOUR TRIP:** Use our system map, the myStop app or Google Maps to find the bus route(s) that travels between your origin and destination.

Some trips require a transfer to another bus. You can do that anywhere the buses go to the same stops. Confirm the bus you are transferring to is arriving **AFTER** the bus you started on. If it looks like it will be close, ask your bus driver for assistance.

**② FIND YOUR STOP:** Select your chosen route on the myStop app and it will display all bus stops along the route. Click the bus stop button for a list of all routes that serve each stop.

This map shows the bus route and key stops called 'timepoints.' These are also listed on the timetable. There are many additional stops along the way. Find the one closest to you and get ready to ride!

**③ SCHEDULE YOUR TRIP:** Each row of the timetable indicates one round-trip bus ride. Find the timepoint closest to your location, check the bus direction at this stop (*some timepoints have the same name on both the outbound and inbound trip*) and arrive at the time listed for the preceding timepoint, or about five minutes before your bus is scheduled to arrive. Specific departure times for all stops are on the myStop app.

**④ ENJOY THE RIDE:** As the bus arrives, signal to show you are ready to ride. Check the route number on the side or front of the bus, enter through the front then find your spot and enjoy the ride!

Before your stop, pull the cord located at the top of the windows to indicate you would like to stop. Check for your belongings and exit through the back door.

It's that easy to avoid the fuss and ride the bus with Athens-Clarke County Transit.

## HOURS OF OPERATION

**MONDAY – FRIDAY: 6:00 AM – 9:45 PM**  
**SATURDAY & SUNDAY: 7:00 AM – 6:45 PM**

- Bus schedules vary by route and day. Not all buses run evenings and weekends, please confirm schedule prior to travel.
- **No service on the following holidays:** New Year's Day, MLK Day, Memorial Day, Independence Day, Labor Day, Veteran's Day, Thanksgiving Day, Christmas Day, and Christmas Eve.



**ADA PROVISIONS:** All of our buses are ADA compliant and can accommodate up to two wheelchairs. Visit our website for information about our paratransit LIFT service.

**GEORGIA RELAY SERVICE:** For hearing Impaired/TTY customers: 1-800-255-0056

For hearing customers: 1-800-255-0135



**BRING YOUR BIKE ALONG FOR FREE!**  
Buses are equipped with a bike rack that can hold three bikes.



Find Us on Facebook  
[facebook.com/acctransit](https://facebook.com/acctransit)



The myStop app is free and provides real-time bus information, trip planning and more.

For detailed bus information, routes, schedules, tutorials and more visit our website at:

**[accgov.com/transit](https://accgov.com/transit)**



# TRANSIT

**6**

Bay E

## Hancock/Baxter

MULTIMODAL — EPPS BRIDGE



**SERVES:** Downtown Athens • UGA Arch

Career Academy • University Oaks • Epps Bridge

Abbey West • Arbor Ridge • Target Shopping Plaza

Broad Acres Beechwood Shopping Center

CMS • St. Mary's Hospital • ACC Library






**Fare-Free Transit for ALL!**

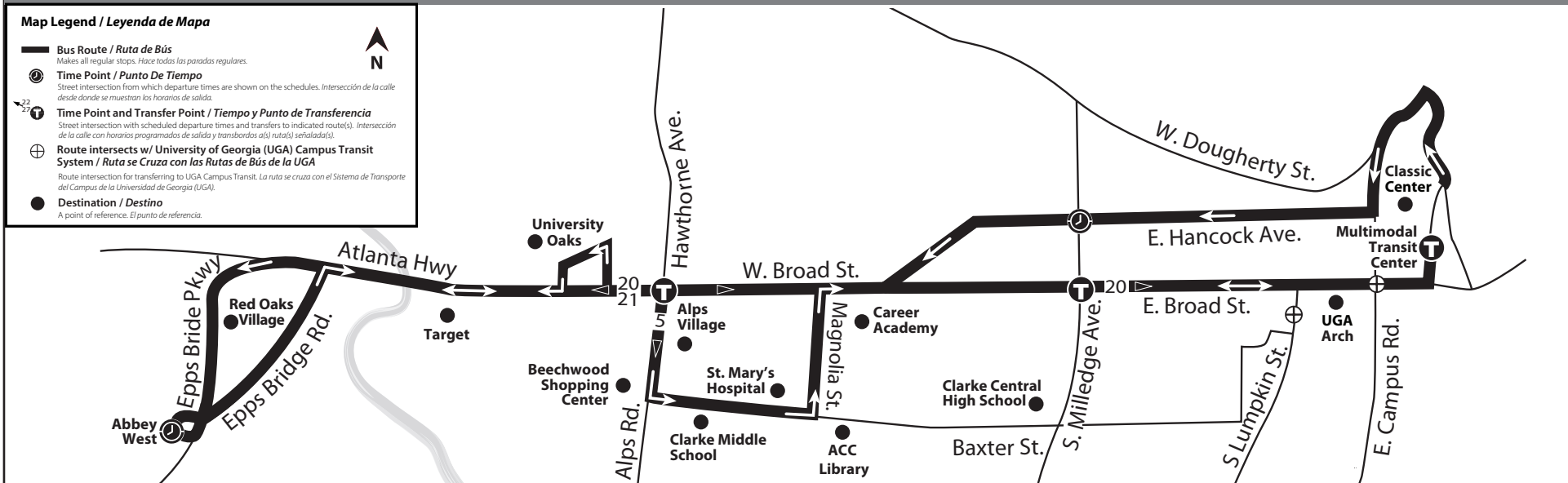
**[accgov.com/transit](https://accgov.com/transit)**

**(706) 613-3430**

## 6 Hancock / Baxter | MULTIMODAL — EPPS BRIDGE

### Map Legend / Leyenda de Mapa

-  **Bus Route / Ruta de Bús**  
Makes all regular stops. Hace todas las paradas regulares.
-  **Time Point / Punto De Tiempo**  
Street intersection from which departure times are shown on the schedules. Intersección de la calle desde donde se muestran los horarios de salida.
-  **Time Point and Transfer Point / Tiempo y Punto de Transferencia**  
Street intersection with scheduled departure times and transfers to indicated route(s). Intersección de la calle con horarios programados de salida y transbordos a(s) ruta(s) señalada(s).
-  **Route intersects w/ University of Georgia (UGA) Campus Transit System / Ruta se Cruza con las Rutas de Bús de la UGA**  
Route intersection for transferring to UGA Campus Transit. La ruta se cruza con el Sistema de Transporte del Campus de la Universidad de Georgia (UGA).
-  **Destination / Destino**  
A point of reference. El punto de referencia.



### MONDAY – FRIDAY

MMTC	HAN- COCK/ MILLEDGE	BROAD/ HAW- THORNE	ABBEY WEST	ALPS/ BROAD	BAXTER/ MILLEDGE	MMTC
6:15 AM	6:24 AM	6:28 AM	6:35 AM	6:40 AM	6:46 AM	6:52 AM
7:15 AM	7:24 AM	7:28 AM	7:35 AM	7:41 AM	7:47 AM	7:54 AM
8:15 AM	8:25 AM	8:30 AM	8:37 AM	8:43 AM	8:49 AM	8:56 AM
9:15 AM	9:24 AM	9:28 AM	9:3 AM 5	9:41 AM	9:48 AM	9:55 AM
10:15 AM	10:25 AM	10:29 AM	10:36 AM	10:43 AM	10:50 AM	10:58 AM
11:15 AM	11:26 AM	11:32 AM	11:39 AM	11:46 AM	11:53 AM	12:00 AM
12:15 PM	12:25 PM	12:31 PM	12:39 PM	12:46 PM	12:54 PM	1:02 PM
1:15 PM	1:26 PM	1:32 PM	1:39 PM	1:46 PM	1:54 PM	2:02 PM
2:15 PM	2:25 PM	2:30 PM	2:38 PM	2:45 PM	2:52 PM	3:00 PM
3:15 PM	3:26 PM	3:31 PM	3:39 PM	3:46 PM	3:54 PM	4:01 PM
4:15 PM	4:21 PM	4:26 PM	4:34 PM	4:41 PM	4:48 PM	4:55 PM
5:15 PM	5:26 PM	5:31 PM	5:38 PM	5:44 PM	5:51 PM	5:57 PM
6:15 PM	6:26 PM	6:31 PM	6:38 PM	6:44 PM	6:51 PM	6:59 PM

### SATURDAY & SUNDAY

MMTC	HAN- COCK/ MILLEDGE	BROAD/ HAW- THORNE	ABBEY WEST	ALPS/ BROAD	BAXTER/ MILLEDGE	MMTC
7:15 AM	7:25 AM	7:29 AM	7:35 AM	7:41 AM	7:46 AM	7:56 AM
8:15 AM	8:26 AM	8:30 AM	8:36 AM	8:42 AM	8:48 AM	8:58 AM
9:15 AM	9:24 AM	9:28 AM	9:34 AM	9:40 AM	9:46 AM	9:57 AM
10:15 AM	10:24 AM	10:28 AM	10:35 AM	10:41 AM	10:48 AM	11:02 AM
11:15 AM	11:26 AM	11:31 AM	11:39 AM	11:46 AM	11:53 AM	12:04 AM
12:15 PM	12:25 PM	12:31 PM	12:39 PM	12:46 PM	12:53 PM	1:04 PM
1:15 PM	1:26 PM	1:32 PM	1:40 PM	1:47 PM	1:53 PM	2:04 PM
2:15 PM	2:25 PM	2:30 PM	2:38 PM	2:45 PM	2:52 PM	3:04 PM
3:15 PM	3:26 PM	3:31 PM	3:38 PM	3:45 PM	3:52 PM	4:04 PM
4:15 PM	4:26 PM	4:31 PM	4:39 PM	4:45 PM	4:53 PM	5:07 PM
5:15 PM	5:26 PM	5:31 PM	5:38 PM	5:45 PM	5:51 PM	6:02 PM
6:15 PM	6:26 PM	6:31 PM	6:38 PM	6:44 PM	6:50 PM	7:00 PM

Bus stops at many additional locations. Use the myStop app to view all stops.