

Ashton Place Community Assoc.
 Bar H Neighborhood Assoc.
 Beechwood Hills Community Neighborhood Assoc.
 Boulevard Neighborhood Assoc. • Briarcliff Woods
 Cedar Creek Civic Assoc. • Chamberlin Assoc.
 Cherokee Forest Neighborhood Assoc.
 Chicopee-Dudley Neighborhood Assoc.
 Cobbham Neighborhood Assoc.
 Colleton Oaks Property Owners Assoc.
 Friends of Five Points
 Green Acres-Crestwood Community Assoc.
 Historic Dearing Neighborhood Assoc.
 Homewood Hills Community Assoc.
 Huntington Park Community Assoc.
 Idylwood Neighborhood Assoc.
 Inner East Athens Neighbors
 Kingswood Neighborhood Assoc.
 McNutts Creek Homeowners Assoc.
 Midtown-Bloomfield Neighborhood Assoc.
 Moss Side Neighborhood Assoc.
 Normaltown Neighborhood Network
 Oak Grove Neighborhood Assoc.
 Pinecrest Community Assoc.
 Pulaski Heights Neighborhood Assoc.
 Red Fox Run Assoc., Inc.
 Renfrew Estates Civic Assoc.
 River Oaks Neighborhood Assoc.
 Rivercliff Property Owners Assoc.
 Rocky Drive Neighbors • St. Ives Homeowners Assoc.
 Stratford & Drayton Square Condominium Assoc.
 The Circles • Tanglewood Neighborhood Assoc.
 University Heights Community Assoc.
 Westgate Park, Inc.
 Wood Valley Homeowners Assoc.

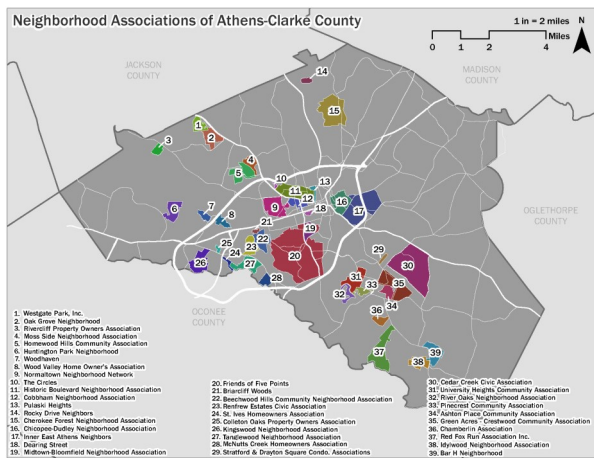
Commission Districts 1-10
Downtown
Barnett Shoals Road - Northern, Middle & Southern
Baxter Street • Belmont Road-Campbell Drive
Cedar Shoals Drive • Epps Bridge Parkway
Gaines School Road
Milledge Avenue - Northern, Middle & Southern
Mitchell Bridge Road • Nowhere Road
Prince Avenue • Tallassee Road

If you would like to find out how to register a neighborhood group, or if you would like to propose a new special interest overlay area, please contact the NNI Coordinator at:

NNI@accgov.com

The Neighborhood Notification Initiative
is coordinated by the
Athens-Clarke County Planning Department
120 West Dougherty Street
Athens, Georgia 30601

[illegible]

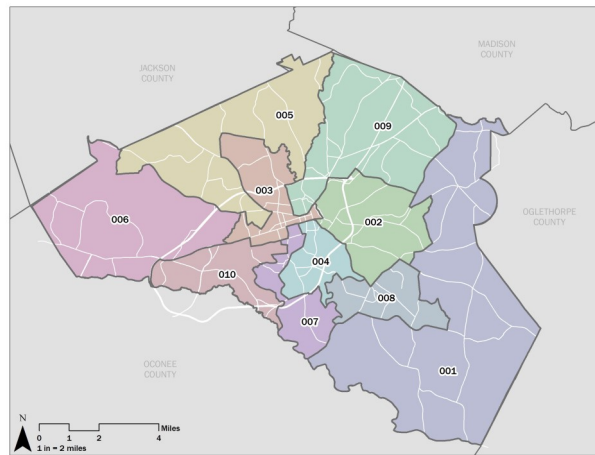


Registered Neighborhoods

WHAT IS THE NEIGHBORHOOD NOTIFICATION INITIATIVE?

In May of 2005 the ACC Mayor and Commission adopted the Neighborhood Notification Initiative (NNI) to facilitate communication between neighborhoods and developers about projects proposed in or adjacent to the neighborhood's boundaries. Early contact between registered neighborhood contacts and developers is a primary goal of the initiative so that upcoming projects may incorporate local concerns and likewise benefit from community support.

In February of 2006, the first group of neighborhoods and special interest overlay areas were adopted in conjunction with the NNI, and new groups are added as registration information is submitted or overlays are suggested. Each area corresponds to a listserv for which members of the public may sign up to receive email notifications about proposed zoning actions. Anyone may sign up for notifications in any area, regardless of residency location.

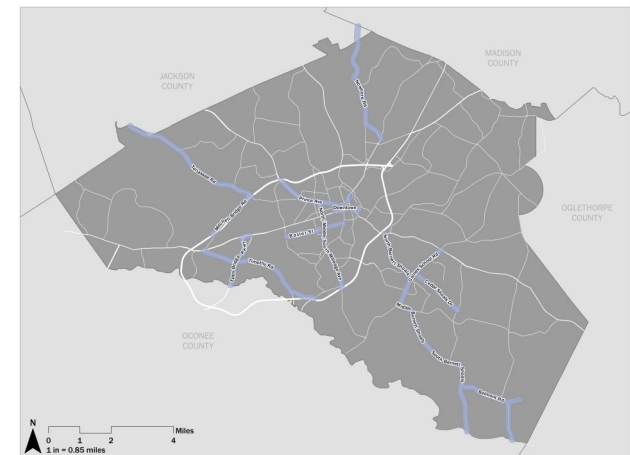


Commission District Special Interest Overlay Areas

WHAT TYPE OF E-MAILS WILL I RECEIVE?

Proposed zoning actions that generate email notifications include the Plans Review of commercial, institutional and multi-family projects, and subdivisions of land creating five or more lots. They also include proposals for variances reviewed by the Hearings Board, for rezonings, planned developments and special uses reviewed by the Planning Commission, and for Certificates of Appropriateness reviewed by the Historic Preservation Commission.

If any one of these types of applications are submitted for a property within the boundaries of a neighborhood or a special interest overlay area you have signed up for, you will receive an email notice with information about the proposed project.



WHAT IS THE DIFFERENCE BETWEEN A REGISTERED NEIGHBORHOOD & A SPECIAL INTEREST OVERLAY AREA?

NNI Neighborhoods are formed when organized or organizing neighborhood groups register to participate in the NNI. Functionally, the difference between the NNI overlay and the NNI neighborhood group is that there is no Contact Person for an overlay—it is simply an email notification area for which anyone can sign up, whereas an NNI Neighborhood has a designated Contact Person who receives Early Notification about proposals involving a rezone.

Visit <https://www.accgov.com/819/Neighborhood-Notification-Initiative> to view detailed maps of each Registered Neighborhood & Special Interest Overlay Area, and to sign up for notifications or modify your subscription.